

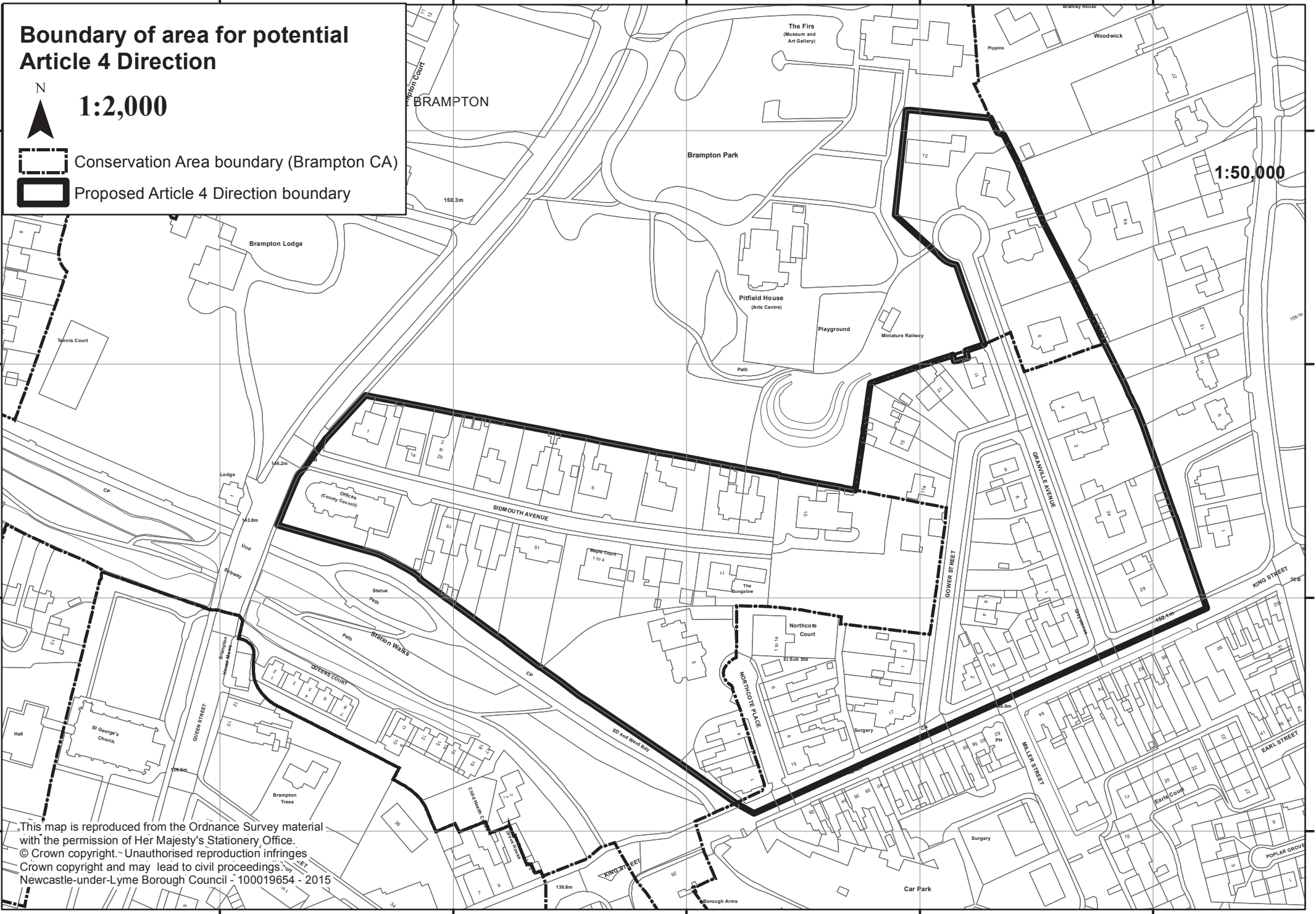


Boundary of area for potential Article 4 Direction



1:2,000

-  Conservation Area boundary (Brampton CA)
-  Proposed Article 4 Direction boundary



1:50,000

This map is reproduced from the Ordnance Survey material with the permission of Her Majesty's Stationery Office.
© Crown copyright. Unauthorised reproduction infringes Crown copyright and may lead to civil proceedings.
Newcastle-under-Lyme Borough Council - 100019654 - 2015